



HIGHWAYS ACT 1980
The Somerset County Council
(Footpath BW 5/2 (part) in the Parish of Cannington)
Public Path Diversion Order, 2019

The above order made on 4 January 2019 under section 119 of the Highways Act 1980 will divert:

Part of public footpath BW 5/2 starting from the A39 (point A on the order plan) and running in a generally east north easterly direction for approximately 130 metres to point B. To a route which starts from a point on the A39 at Grid Reference ST 26080 38870 (point C on the order plan) and runs along the grass verge in a generally easterly direction for approximately 30 metres to point Y from where it runs along the northern section of the surfaced drive in a generally north easterly direction for approximately 95 metres to point B as shown on the order plan.

A copy of the order and the order plan have been placed and may be seen free of charge at:

1. Somerset County Council, Second Floor, B Block, County Hall, Taunton, (please report to reception and ask to speak to someone from the Rights of Way Definitive Map Team), from 9.30am until 4.00pm Monday to Friday. Copies of the Order may be bought there at the price of £10.00.
2. Sedgemoor District Council, Bridgwater House, King Square, Bridgwater from 9.30 am to 4.00 pm Monday to Friday.

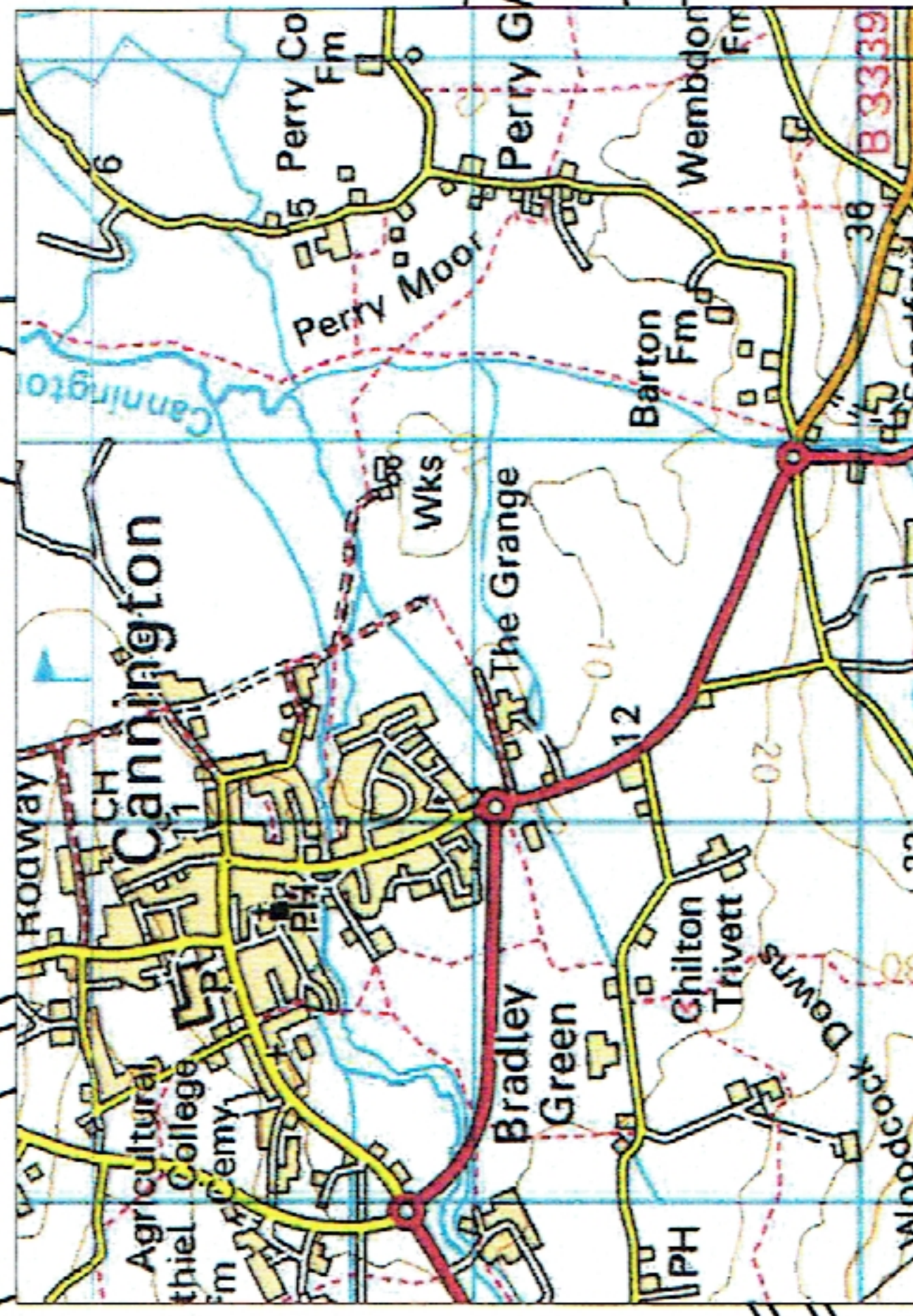
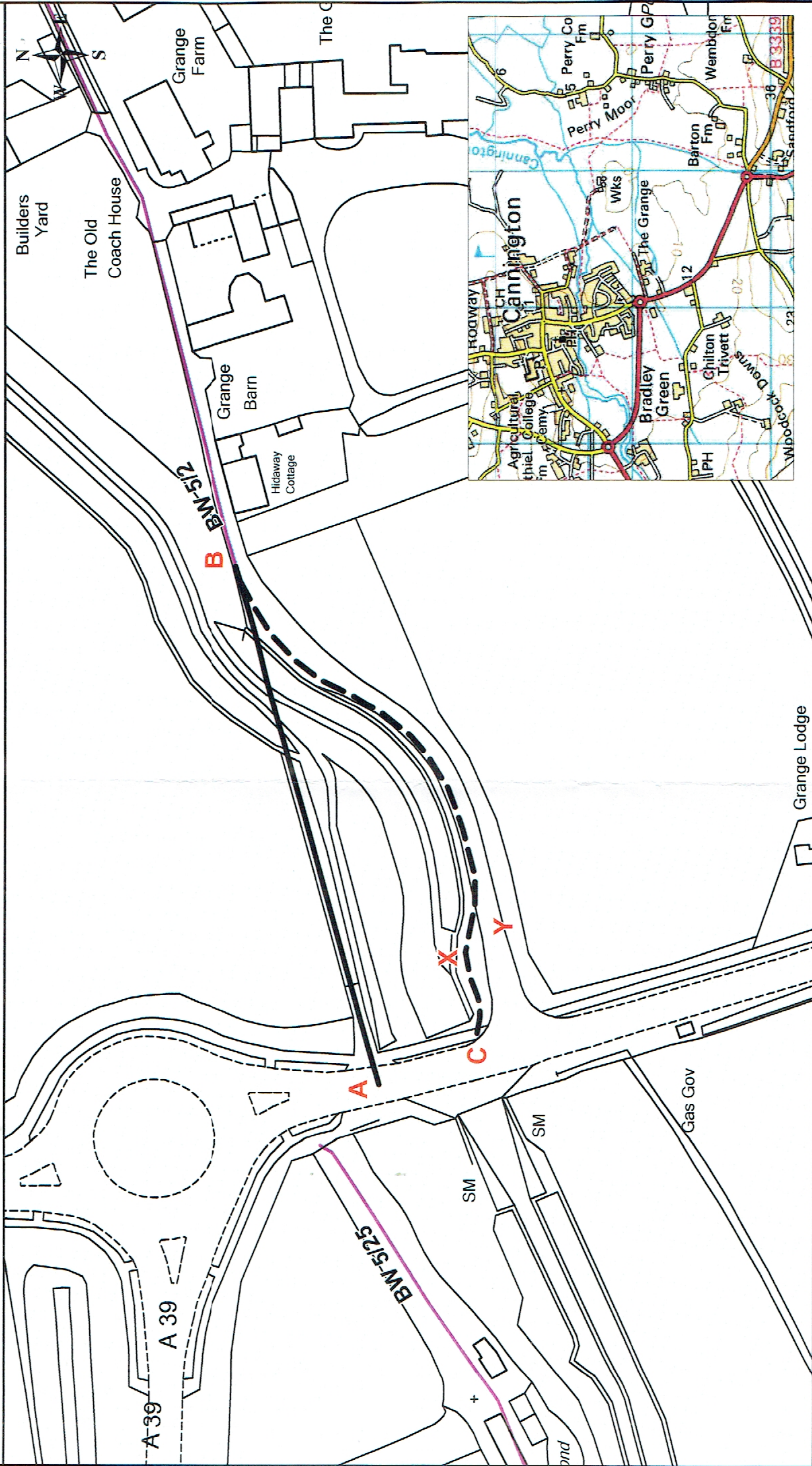
Any representations about or objections to the order may be sent in writing to the Rights of Way Definitive Map Team, Somerset County Council, B2W, County Hall, Taunton, TA1 4DY quoting reference RW/412L/SL to be received no later than 19 February 2019. Please state the grounds on which they are made.

If no such representations or objections are duly made, or if any so made are withdrawn, the Somerset County Council may confirm this order as an unopposed order. If the order is submitted to the Secretary of State for confirmation any representations or objections which have been duly made and not withdrawn will be sent with it. At this stage they will be made available for public inspection. Prior to submission to the Secretary of State representations and objections will only be disclosed anonymously (i.e. with personal data redacted).

Dated 22 January 2019


Andrew Turner – Strategic Manager - Highway Operations

Economic and Community Infrastructure, County Hall, Taunton, TA1 4DY



(c) Crown copyright. All rights reserved (Somerst County Council) (100038382) (2018)

The County Council can accept no responsibility for any error or inaccuracy which may arise from the transposition of the Rights of Way Definitive Map to a different scale.



Definitive Footpath
Proposed Stopping Up (shown A-B)
Alternative Route (shown C-Y-B)

Parish: Cannington
District: Sedgemoor
Date: 17/12/2018
Drawing No: H15-2018
Drawn By: MHardwill
Grid Ref: 326147 138890
Scale: 1:1250

